

St. Charles Avenue (Louisiana Avenue to Napoleon Avenue)

Pre-Construction Community Meeting

Department of Public Works and Louisiana Department of
Transportation and Development

May 2, 2018



- **Introductions**

Greg Lawson, Office of Neighborhood Engagement

- **St. Charles Ave. (Louisiana Ave. – Napoleon Ave.)
Patch, Mill and Overlay Project**

Grayson Fleming, Project Manager

- **What to expect during construction**

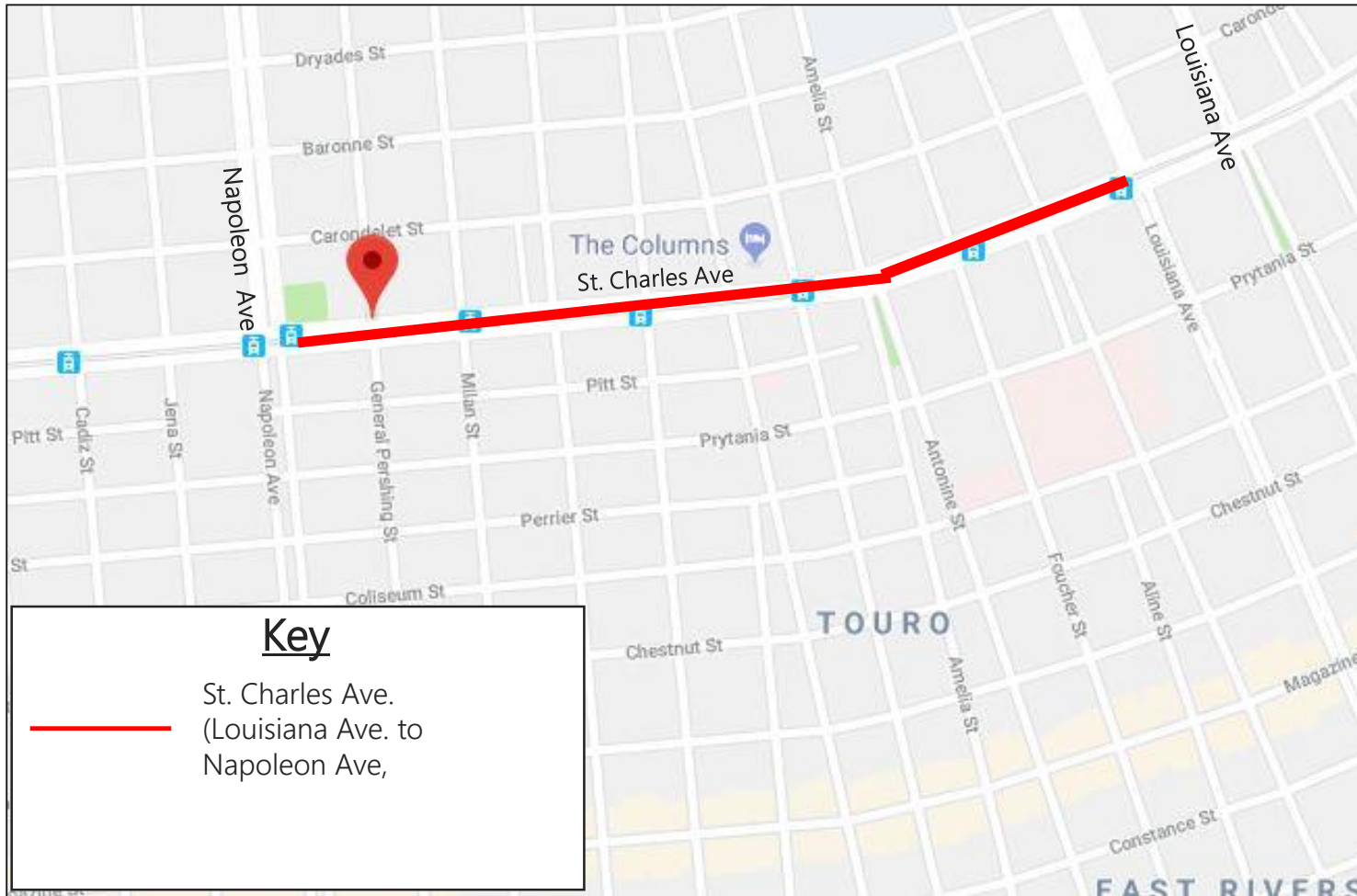
Nakeila Polk, Community Outreach Specialist

- **Questions**



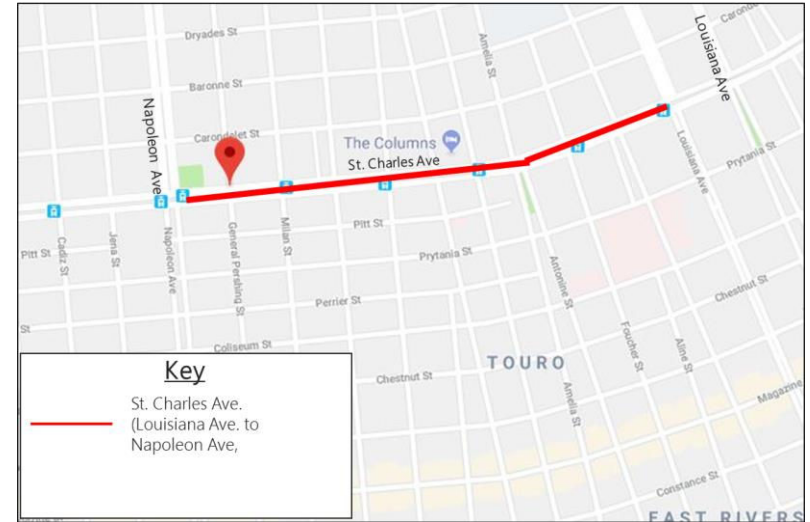
Project Limits

St. Charles Ave. (Louisiana Ave. to Napoleon Ave.)



St. Charles Ave. (Louisiana Ave. – Napoleon Ave.)

- **Design:** Linfield Hunter & Junius, LLC
- **Construction:** Barriere Construction Co., LLC
- **Construction Cost:** Approximately **\$1.3M** Project
- **Funding:** City Bond, Federal Highway Administration, Louisiana Department of Transportation and Development
- **Timeline:** Project will begin May 2019 and last 90 – working days (approximately five months)



St. Charles Ave. (Louisiana Ave. – Napoleon Ave.)



Existing condition at St. Charles Ave. and Marengo St. Pavement Condition Index is Poor.

St. Charles Ave. (Louisiana Ave. – Napoleon Ave.)

Scope of work includes:

- Repaving the asphalt roadway from curb-to-curb;
- Installing [Americans with Disabilities Act](#) (ADA)-compliant curb ramps at intersections;
- Repairing damaged sidewalks adjacent to ADA ramps; and
- Some patching done in preparation for the next phase of construction.

Americans with Disabilities Act- Compliant Curb Ramps



Americans with Disabilities Act (ADA)-compliant curb ramps at sidewalk corners ensure accessibility for people who are visually or physically impaired, using wheelchairs or strollers.

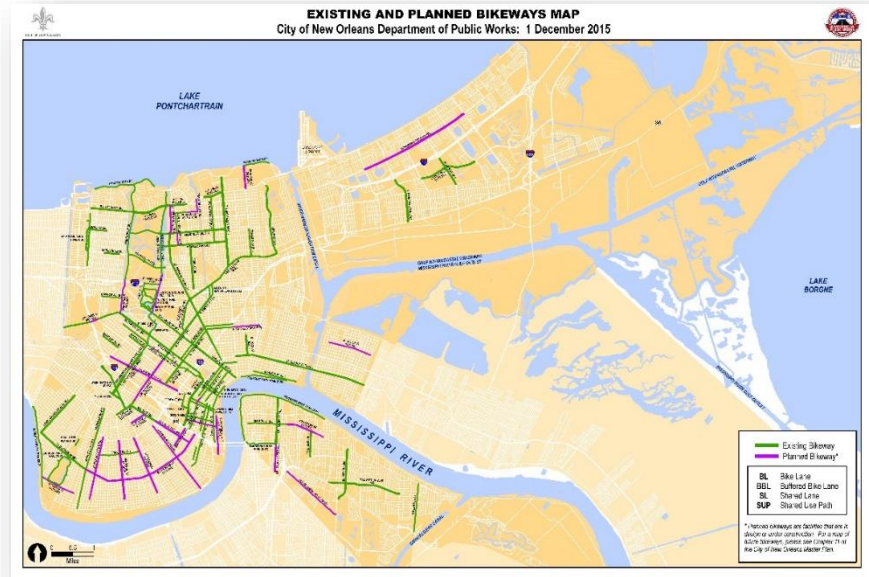
Sidewalks

- Sidewalk panels adjacent to Americans with Disabilities Act (ADA)-compliant ramps will be replaced with new sidewalks.
- New sidewalks and ramps will meet ADA-compliance regulations.



Striping

- Corner zone
- Proposed Bikeways



Transportation system now includes 110 miles of bikeway

Project Timeline

<u>Milestone</u>	<u>Date</u>
Construction Start	May 2018
Construction Complete	October 2018 (approximately five months)

* Please note that all schedules are subject to change and weather delays.

Construction Sequencing

- **TRAFFIC CLOSURES**

- The contractor shall conduct paving operations on one side of the roadway at a time. In the event that it is necessary to close down successive lanes residents and commuters will be notified.

- **STAGING**

- All equipment and materials will be stored in the closed travel lanes when not in use.

Future Conditions



This portion of St. Charles Ave. was repaved and striped in 2017.

What to Expect During Construction



Temporary construction impacts

- Additional construction equipment
- Limited parking availability
- Sounds
- Dust

Efforts to minimize construction impacts

- ✓ Construction signage placed around the sites.
- ✓ Any temporary closures will be communicated in advance.
- ✓ Construction equipment will not be staged in areas that prohibit residential access and parking.
- ✓ Any changes to garbage and US Postal services will be communicated in advance.
- ✓ Residents will be informed throughout construction.

Regular work hours are Monday-Friday 7 a.m. to 5:30 p.m.
Permission for occasional weekend work may be granted, if required.

Keeping You Informed

Roadwork.nola.gov

Enter your address here

Choose to view pavement condition, planned work or roads under construction now

Tell us what you think of the site or download the data

Get block-by-block information about the work schedule, type of repairs and what to expect during construction

ROADWORK CITY OF NEW ORLEANS ROADWORK.NOLA.GOV

CHECK OUT THE NEW FEATURES!

- ✓ mobile-friendly
- ✓ clean design
- ✓ improved functionality
- ✓ enhanced content

roadwork.nola.gov

6800 block of Vicksburg St
From Chapelle St to Mouton St in Lakeview, CA

Pavement Condition
Failure

Work Status

Project	Street Repair Work	Water, Sewer, and/or Drainage Work
RR3 - Lakeview North Group F (FRCI)	Project ID: RR088 Repair Type: Full Reconstruction Status: Planned	Work Type: Drainage Line, Sewer Line, and Water Line Replacement Status: Planned

Schedule
Start: Jul-Sep 2021
End: Jul-Sep 2022

PLEASE NOTE: The content provided on roadwork.nola.gov is subject to change pending unforeseen site conditions, weather delays, constructability issues, etc.

Stay Connected With Us



Construction Hotline: 504.658.ROAD (7623)



[Facebook.com/roadworkNOLA](https://www.facebook.com/roadworkNOLA)



[@roadworkNOLA](https://twitter.com/roadworkNOLA)



We have also joined Next Door!



[@RoadworkNOLA](https://www.instagram.com/RoadworkNOLA)



Monthly Newsletter

Contact Information

Nakeila Polk, Outreach Specialist
504-658-ROAD (7623)
roadwork@nola.gov



Questions / Discussion

Rebuilding 400 miles of roads and infrastructure

ROADWORK CITY OF NEW ORLEANS
ROADWORK.NOLA.GOV

