








Uptown & Carrollton National Register Districts

-  Carrollton National Register Boundary
-  Uptown National Register Boundary
-  Local Historic District
-  Carrollton Simplified Boundary
-  Uptown Simplified Boundary
-  Properties fronting on St. Charles Ave.
-  Properties fronting on S. Carrollton Ave.

0 1,650 3,300 Feet



Solid lines when drawn following street lines are assumed to fall in the centerline of the street.

Solid lines drawn along portions of the district adjacent to the Mississippi River that do not fall over a street are assumed to follow the property lines separating publicly and privately owned property.

Dashed lines represent those properties sharing a property line with the primary street indicated.

The dashed line along the boundary of the existing Local St. Charles Ave. historic district indicates a shared boundary.

Carrollton NRHD

Uptown NRHD

